

# VAN 2 -- LEGS 31-36 -- 27.8 MILES



## EXCHANGE NOTES:

There will be several free shuttles running from the Herring Cove Lot to the finish line area. There will be a dumpster as well as porto-johns in the shuttle lot. If you wish to pay for parking closer to the finish, take a LEFT onto Shank Painter Road (well signed on Rte 6) and your 2nd left onto Captain Bertie's Way. Paid parking enforced by Town.

Bring your bib tags and ID for beer!

## FINISH LINE ADDRESS:

Pilgrim Monument  
1 High Hill Pole Road  
Provincetown, MA 02657  
9:00 AM-8:30PM

## FINISH LINE PARKING:

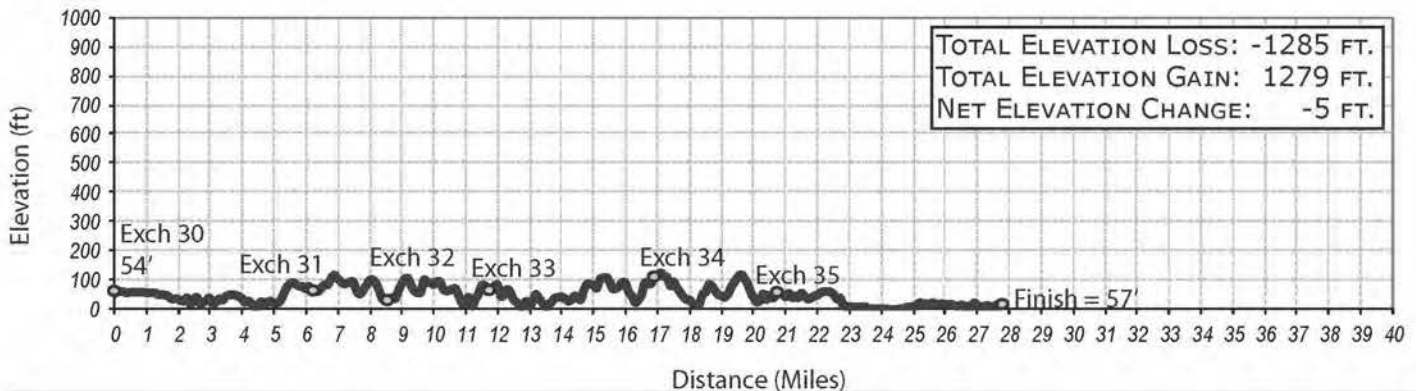
Herring Cove Beach  
Province Lands Road  
Provincetown, MA 02657  
42° 3'10.77"N 70°11'21.20"W  
8:30 AM- 8:30 PM

Van 1 is highly encouraged to park at the Herring Cove Beach parking lot and take the

free shuttle to the finish line.

## INACTIVE VAN DIRECTIONS:

- 0.0 Depart Exchange 30 heading west on Cable Road
- 0.4 RIGHT (N) onto Nauset Road
- 1.3 RIGHT (N) onto Highway 6
- 23.3 RIGHT (N) onto Province Lands Road
- 23.4 Arrive at Herring Cove Beach shuttle parking



# LEG 31 -- 6.22 MILES -- HARD -- PARTIAL VAN SUPPORT

LEG 31 -- 6.22 MILES -- HARD

White Crest Beach  
740 Ocean View Drive  
Wellfleet, MA 02667  
41°56'3.22"N 69°58'49.95"W

6:15 AM-4:00 PM

Runners and vans will be separated for the first part of this leg. It is recommended that runners carry water.

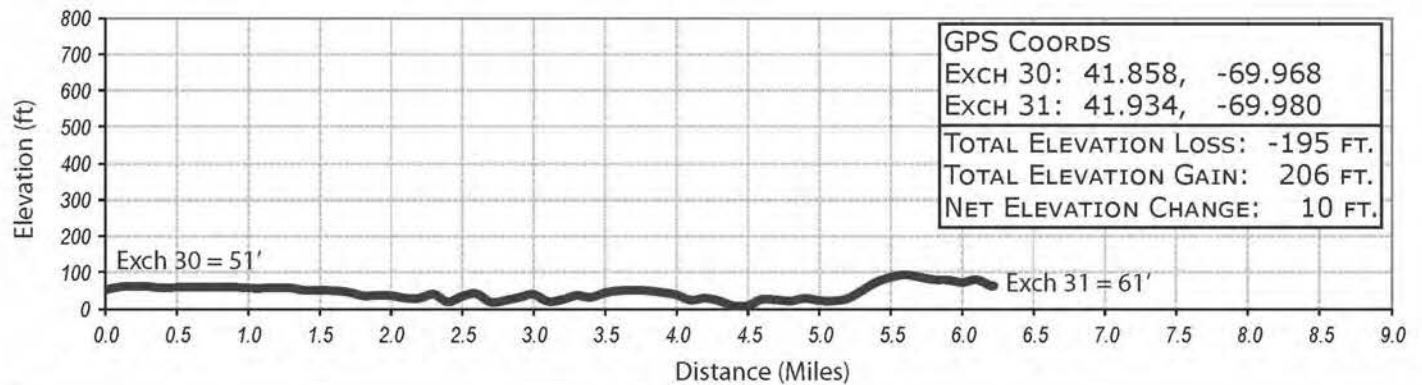
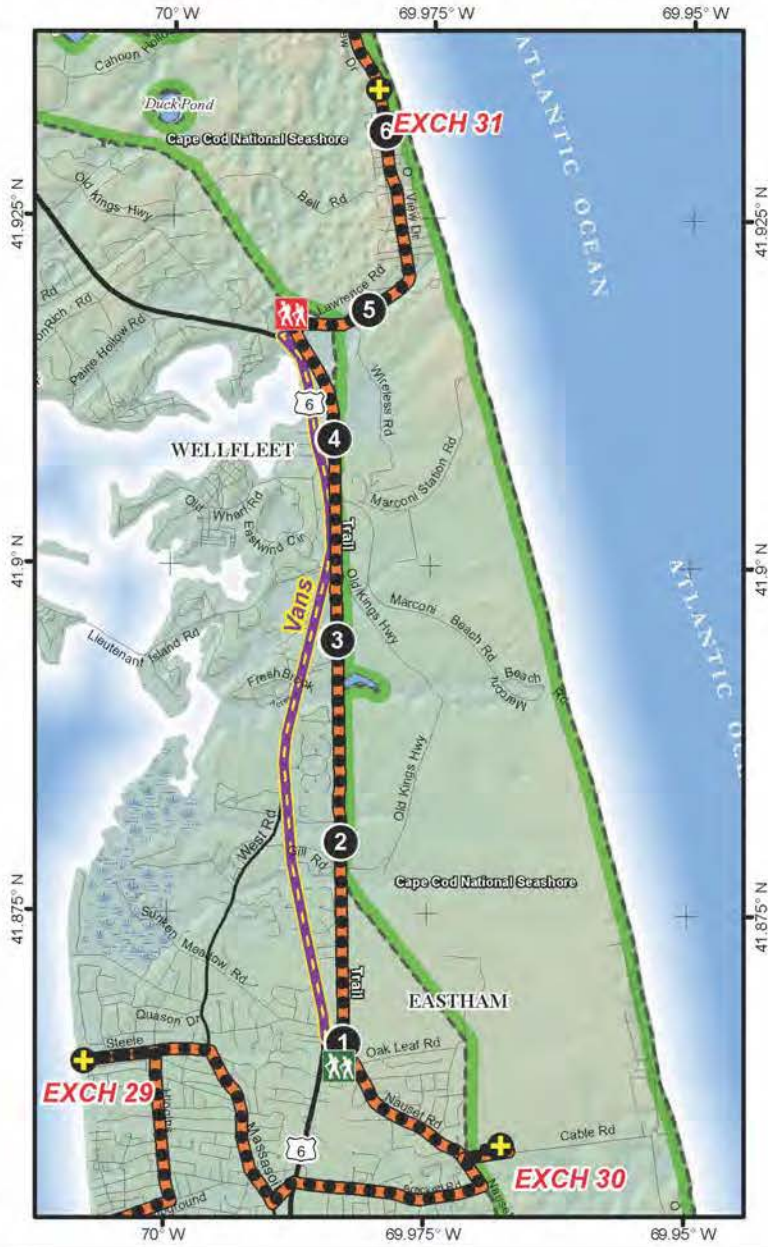
Ragnar Vehicles are not allowed to pull in to Marconi Beach Road. The NPS will have a Ranger asking you to leave. Please cooperate and do not pull in so we can continue to use NPS property in the future.

**LEG LEGEND:**

- 0.0 Depart Exchange 30 heading west on Cable Road
- 0.10 RIGHT (N) onto Nauset Road running with traffic
- 0.95 RIGHT (N) to enter the Cape Cod Rail Trail
- 4.6 RIGHT (E) onto Lecount Hollow Road
- 5.25 LEFT (N) onto Ocean View Drive
- 6.2 Arrive at Exchange 31

**VAN ROUTE:**

- 0.0 Depart Exchange 30 heading west on Cable Road
- 0.2 RIGHT (N) onto Nauset Road
- 1.3 RIGHT (N) onto Highway 6 (No vehicles on Marconi Beach Rd)
- 4.9 RIGHT (E) onto Lecount Hollow Road
- 5.6 LEFT (N) onto Ocean View Drive
- 6.5 Arrive at Exchange 31



# LEG 32 -- 2.3 MILES -- EASY -- FULL VAN SUPPORT

LEG 32 – 2.3 MILES – EASY

Newcomb Beach  
 1175 Gross Hill Road  
 Wellfleet, MA 02667  
 41°57'44.43"N 69°59'50.45"W

6:45 AM-4:15PM

Straight shot down Ocean View Drive!

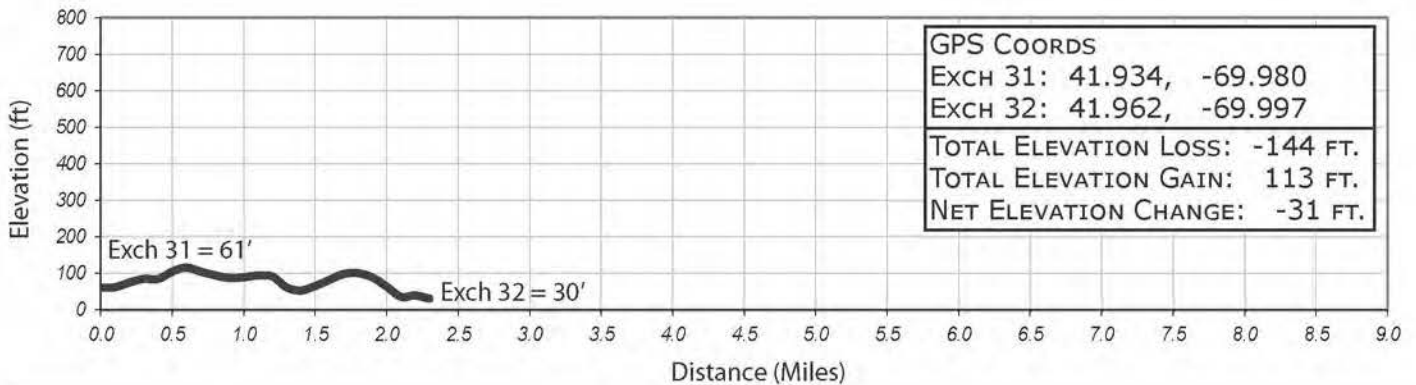
LEG LEGEND:

- 0.0 Depart Exchange 31 heading north on Ocean View Drive
- 1.9 Ocean View becomes Gross Hill Drive
- 2.3 Arrive at Exchange 32

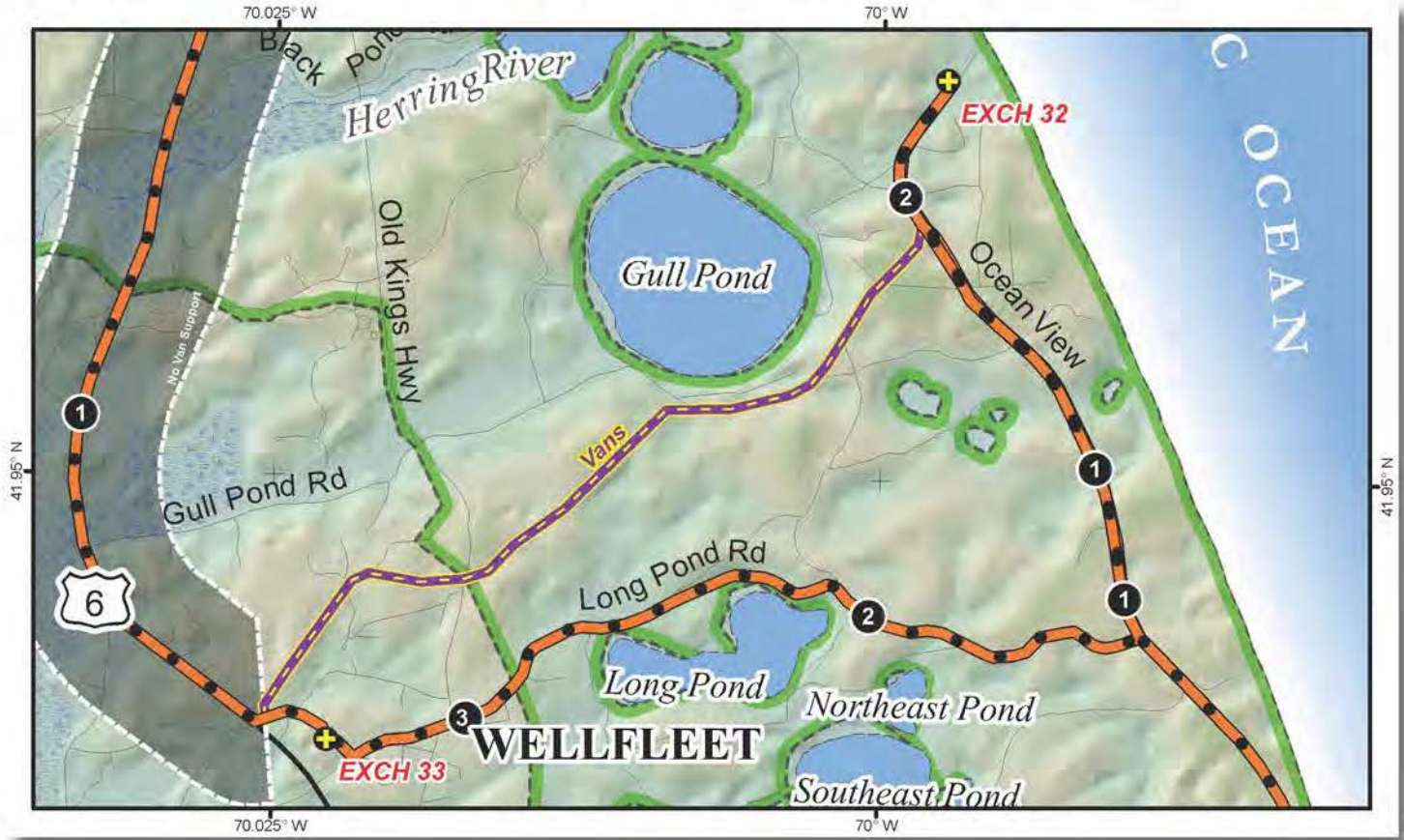
VAN ROUTE:

(Follow Runner Directions)

- 0.0 Depart Exchange 31 heading north on Ocean View Drive
- 1.9 Ocean View becomes Gross Hill Drive
- 2.3 Arrive at Exchange 32



# LEG 33 -- 3.3 MILES -- EASY -- NO VAN SUPPORT



## LEG 33 -- 3.3 MILES -- EASY

Wellfleet Elementary  
 100 Lawrence Road Wellfleet, MA 02667  
 41°56'31.10"N, 70° 1'22.40"W

7:15 AM-4:45 PM

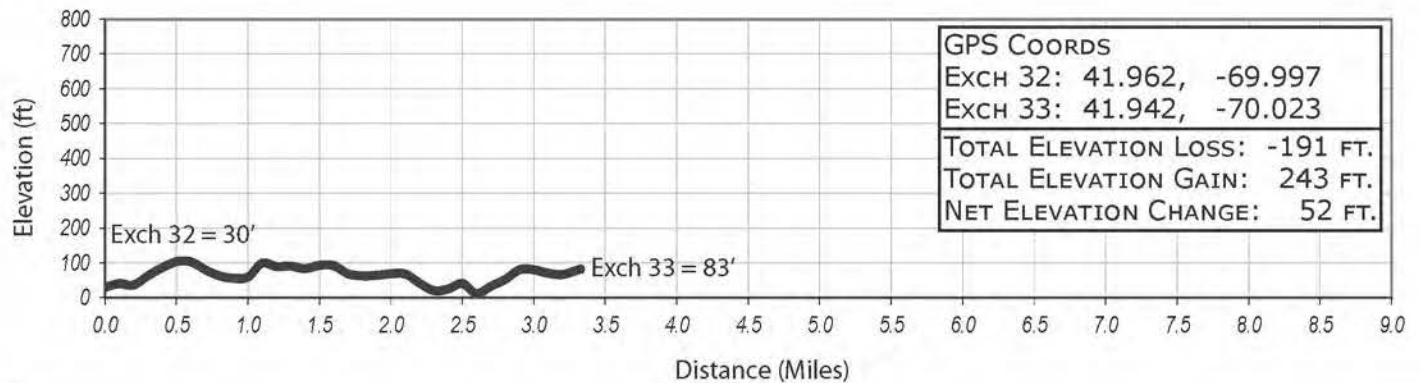
Leg 32 runners will be running into the leg 33 runner so expect to see runners heading in both directions on Gross Hill Road and Ocean View Drive.

## LEG LEGEND:

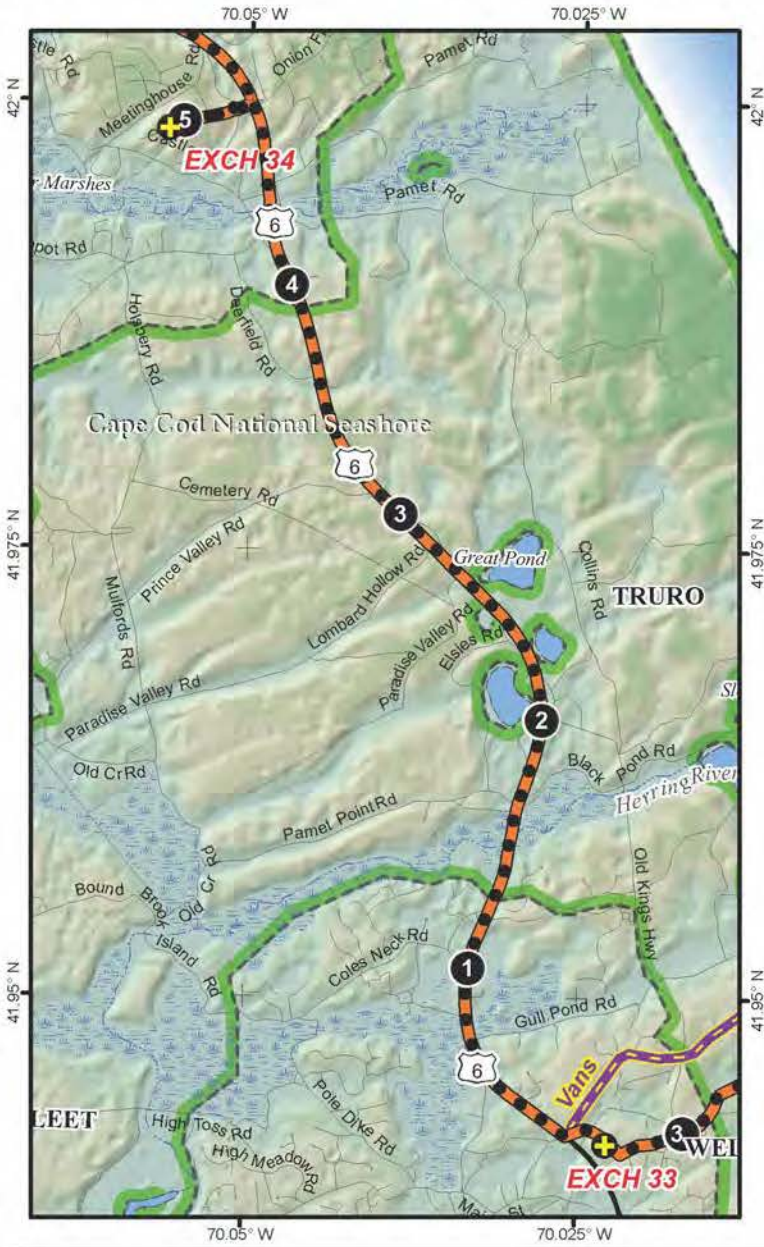
- 0.0 Depart Exchange 32 heading South on Gross Hill Road running with traffic. Runners will be coming at you on leg 32.
- 0.30 Gross Hill Road becomes Ocean View Drive
- 1.35 RIGHT onto Long Pond Road and run with traffic.
- 3.2 RIGHT onto Lawrence Road running against traffic.
- 3.3 Arrive at Exchange 33 on the Left

## VAN ROUTE:

- 0.0 Depart Exchange 32 heading South on Gross Hill Road.
  - 0.30 RIGHT to continue onto Gross Hill Rd (Runners continue on Ocean View)
  - 2.2 LEFT onto Lawrence Road
  - 2.3 RIGHT into Exchange 33.
- Vans are NOT allowed to support runners on leg 33. Proceed down Gross Hill Road to the exchange.



# LEG 34 -- 5.1 MILES -- MODERATE -- NO VAN SUPPORT



## LEG 34 -- 5.1 MILES -- MODERATE

Truro Town Hall  
 24 Town Hall Rd  
 Truro, MA 02666  
 42° 0'0.50"N 70° 4'43.63"W

8:00 AM-6:00 PM

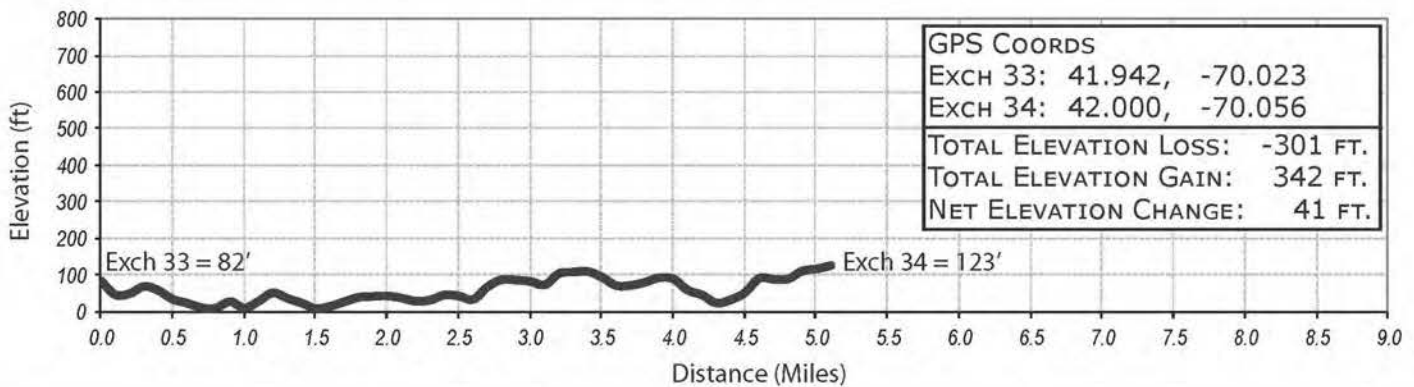
Van drivers There is NO SUPPORT on Route 6. Runners will be running with traffic inside a cone lane.

### LEG LEGEND:

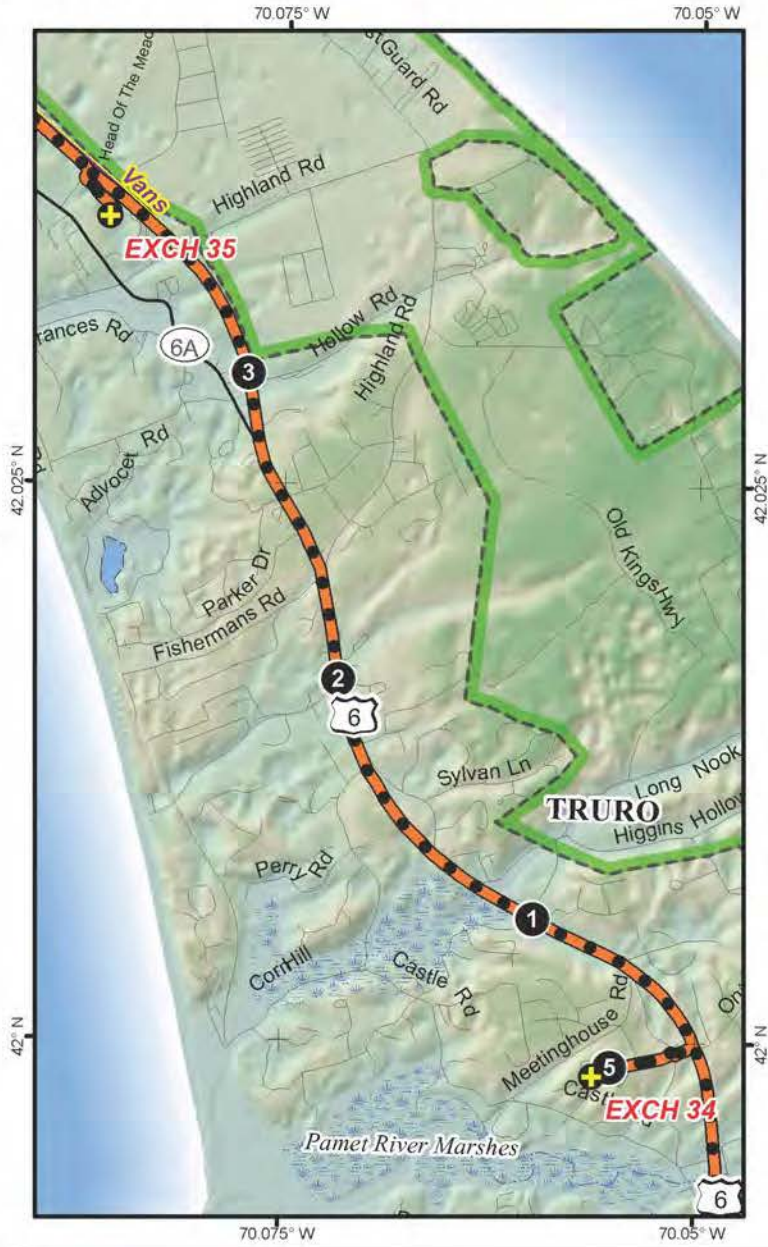
- 0.0 Depart exchange 33 heading South on Lawrence Rd.
- 0.3 RIGHT onto Route 6.
- 4.7 LEFT on Town Hall Road
- 5.1 Arrive at exchange 34 on the LEFT

### VAN ROUTE:

- 0.0 Depart exchange 33 heading South on Lawrence Rd.
- 0.3 RIGHT onto Route 6.
- 4.7 LEFT on Town Hall Road
- 5.1 Arrive at exchange 34 on the LEFT



# LEG 35 -- 4.52 MILES -- MODERATE -- NO VAN SUPPORT



## LEG 35 -- 4.52 MILES -- MODERATE

Truro Community Center  
 7 Standish Way  
 North Truro, MA 02652  
 42° 3'2.88"N 70° 4'49.82"W

8:15 AM-6:30 PM

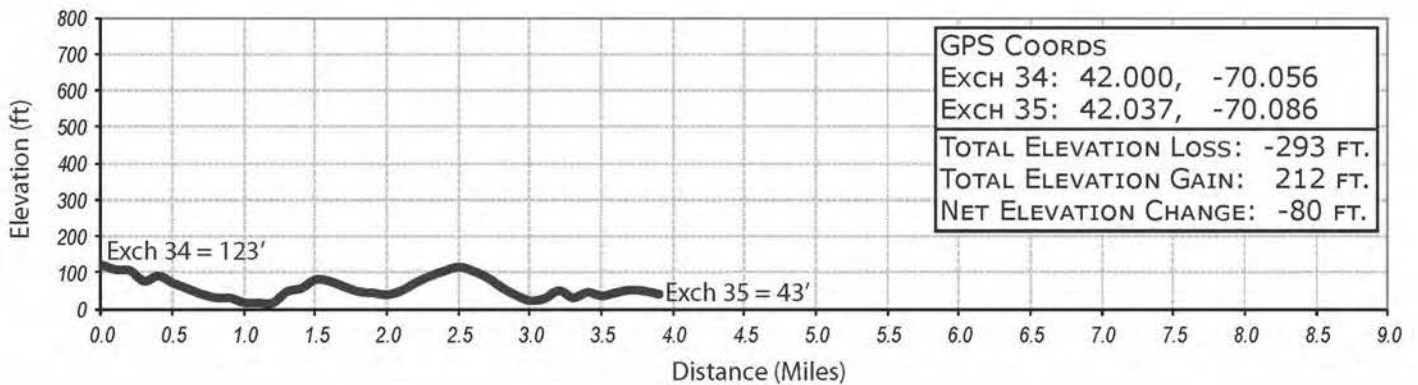
Van drivers There is NO SUPPORT on Route 6. Runners will be running with traffic inside a cone lane.

### LEG LEGEND:

- 0.0 Depart exchange East on Town Hall Road
- 0.6 LEFT on Hwy 6
- 3.8 LEFT onto Standish Way
- 3.9 LEFT into Exchange 35

### VAN ROUTE

- 0.0 (Follow runner directions) Depart exchange East on Town Hall Road
- 0.6 LEFT on Hwy 6
- 3.8 LEFT onto Standish Way
- 3.9 LEFT into Exchange 35



# LEG 36 - 7.0 MILES - VERY HARD - PARTIAL NO VAN SUPPORT



## LEG 36 -- 7.0 MILES -- VERY HARD

Pilgrim Monument  
1 High Hill Pole Road  
Provincetown, MA 02657  
42° 3'10.94"N, 70°11'21.03"W

9:00 AM-8:30PM

Vans cannot support, pull over, or park while on Highway 6. You will want to leave yourself plenty of time to get to the finish line and catch the shuttle. To accommodate this, we will be providing one water station. Please remember to have a cup/bottle with you!

We will have chowder and soft drinks for all finishers. Bring your bib tags and ID for beer!

### LEG LEGEND:

- 0.0 Depart exchange RIGHT onto Standish Way
- Immediate LEFT onto Hwy 6
- 6.4 LEFT onto Shank Painter
- 6.45 LEFT onto Jerome Smith
- 6.6 RIGHT onto Winslow
- 6.9 LEFT into Pilgrim Monument

### VAN ROUTE: NO SUPPORT

Vans take Hwy 6 for 8 miles to Herring Cove Shuttle Lot. There will be a free shuttle to the finish line from there.

